

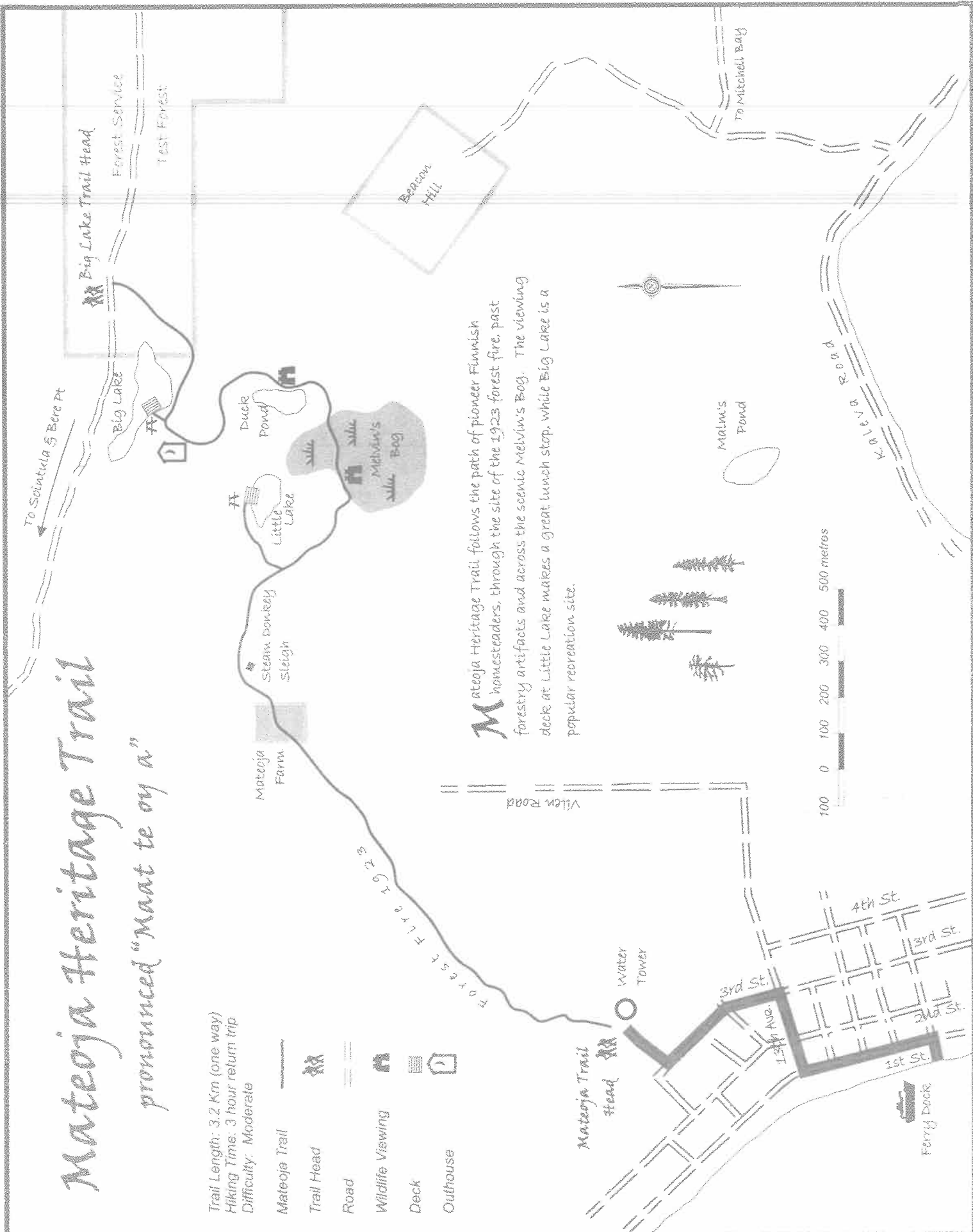
Mateoja Heritage Trail

pronounced "Maat te oy a"

Trail Length: 3.2 Km (one way)
 Hiking Time: 3 hour return trip
 Difficulty: Moderate

- Mateoja Trail 
- Trail Head 
- Road 
- Wildlife Viewing 
- Deck 
- Outhouse 

Mateoja Heritage Trail follows the path of pioneer Finnish homesteaders, through the site of the 1923 forest fire, past forestry artifacts and across the scenic Melvin's Bog. The viewing deck at Little Lake makes a great lunch stop, while Big Lake is a popular recreation site.




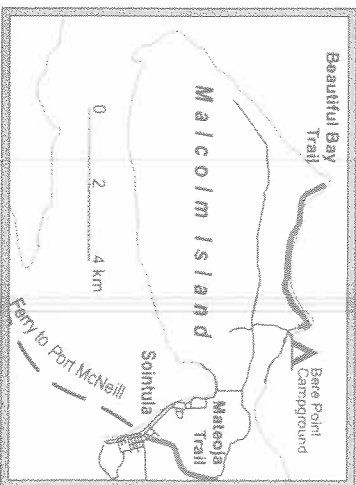
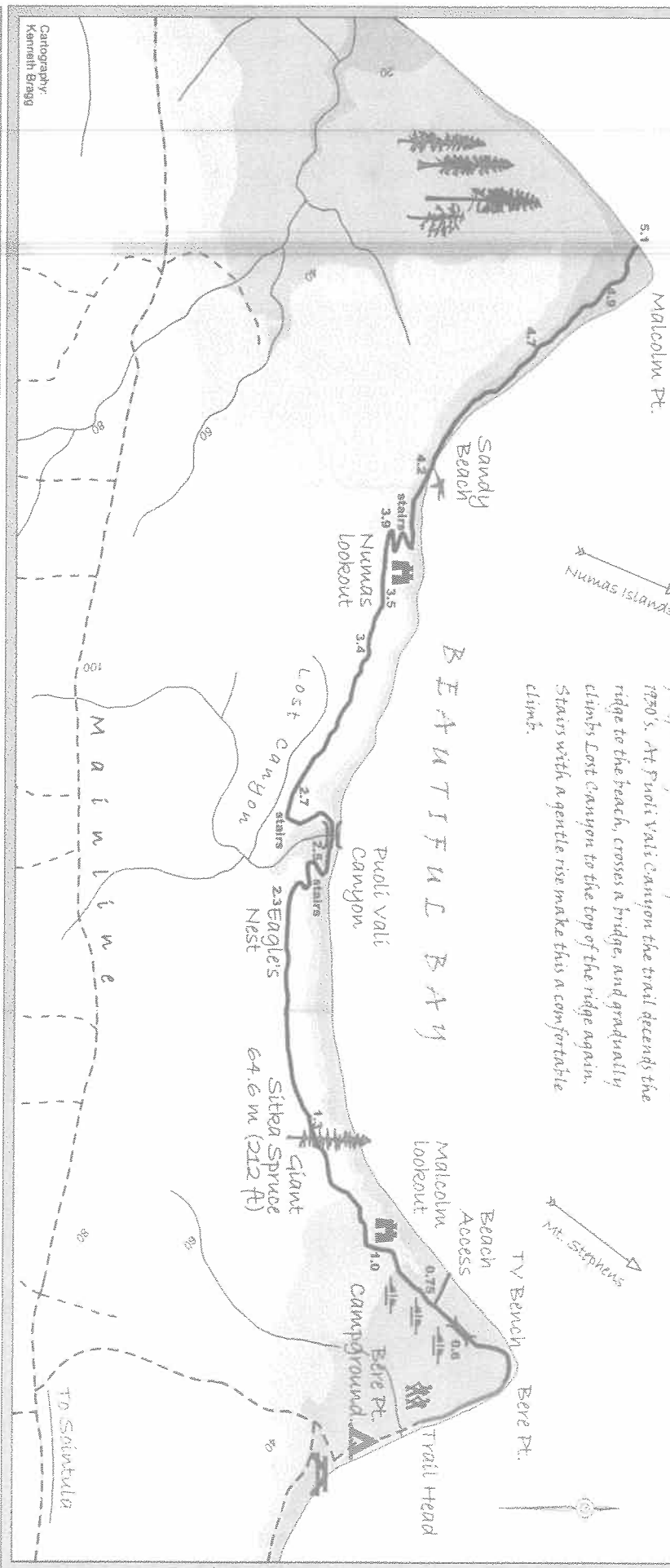
Beautiful Bay Trail

Trail length: 5 km one way



Contour interval: 20 metres
Projection: UTM NAD83 Zone 9

Puoli Valli means "halfway along the journey" in Finnish. The canyon is also notable for the gold panning which took place on the beach in the 1920's. At Puoli Valli Canyon the trail descends the ridge to the beach, crosses a bridge, and gradually climbs Lost Canyon to the top of the ridge again. Stairs with a gentle rise make this a comfortable climb.



Trail Length: 5km (one-way)

Suggested Hiking Time:

To Puoli Valli Canyon: 1.0 hour

To Malcolm Point: 2.5 hours

Round-trip: 5.0 hours

Highest Elevation: 260 ft (63.7 m)

Highest Tree: Sitka Spruce 212 ft (64.6 m)

Note:

At low tide, the hike can be a loop, going one way along the trail and another way along the beach.

Mapping by

GROUNDCONTROL
Geofacilities Inc.
www.groundcontrol.ca

Sointula,
Malcolm Island,
British Columbia

