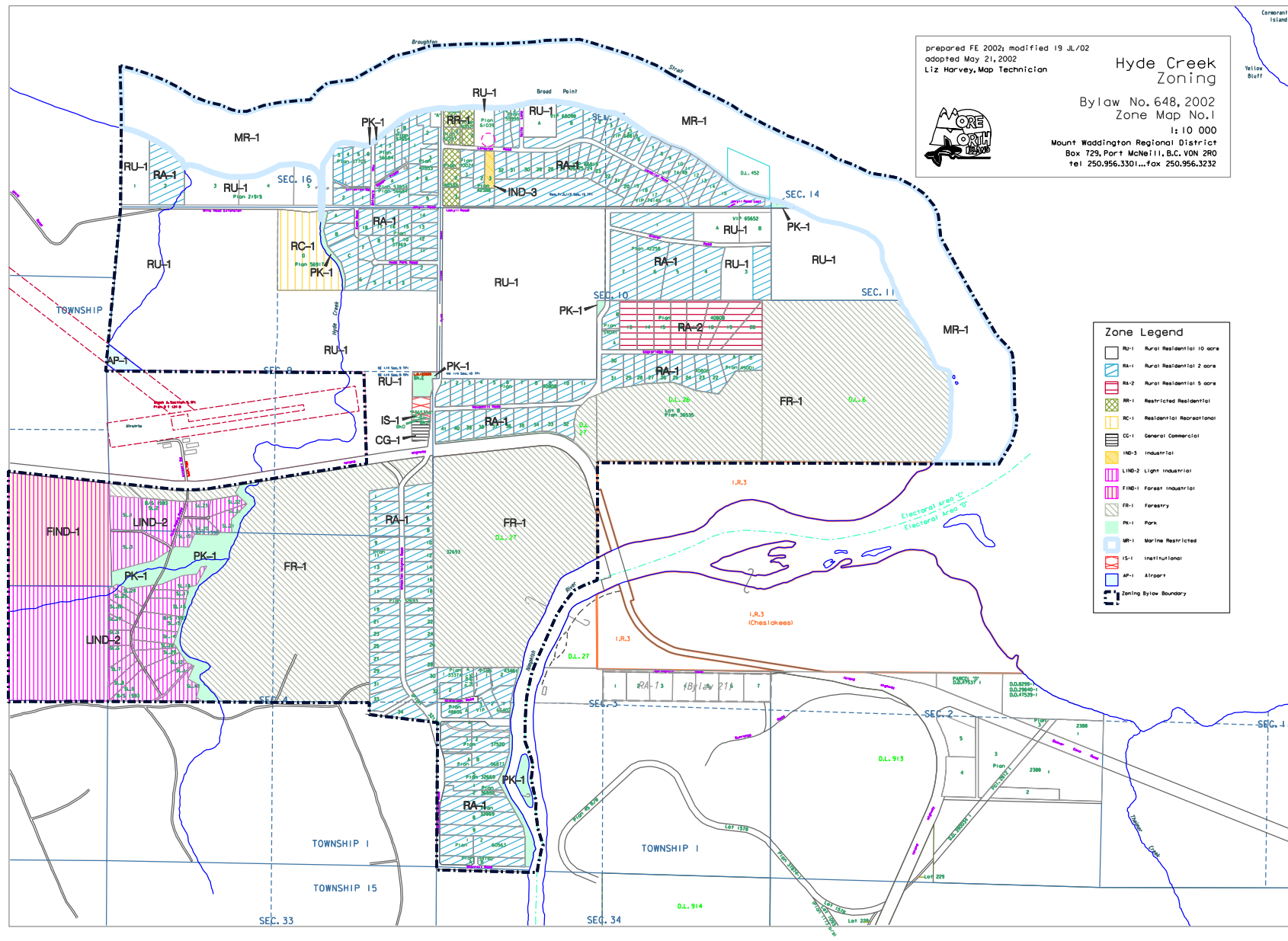

















Zone Legend

-  RU-1 Rural Residential 10 acre
-  RA-1 Rural Residential 2 acre
-  RA-2 Rural Residential 5 acre
-  RR-1 Restricted Residential
-  RC-1 Residential Recreational
-  CG-1 General Commercial
-  IND-3 Industrial
-  LIND-2 Light Industrial
-  FIND-1 Forest Industrial
-  FR-1 Forestry
-  PK-1 Park
-  MR-1 Marine Restricted
-  IS-1 Institutional
-  AP-1 Airport
-  Zoning Bylaw Boundary

prepared FE 2002; modified 19 JUL/02
 adopted May 21, 2002
 Liz Harvey, Map Technician

Hyde Creek Zoning
 Bylaw No. 648, 2002
 Zone Map No.1
 I: 10 000
 Mount Waddington Regional District
 Box 729, Port McNeill, B.C. V0N 2R0
 tel 250.956.3301...fax 250.956.3232



- ### Zone Legend
-  RU-1 Rural Residential 10 acre
 -  RA-1 Rural Residential 2 acre
 -  RA-2 Rural Residential 5 acre
 -  RR-1 Restricted Residential
 -  RC-1 Residential Recreational
 -  CG-1 General Commercial
 -  IND-3 Industrial
 -  LIND-2 Light Industrial
 -  FIND-1 Forest Industrial
 -  FR-1 Forestry
 -  PK-1 Park
 -  MR-1 Marine Restricted
 -  IS-1 Institutional
 -  AP-1 Airport
 -  Zoning Bylaw Boundary