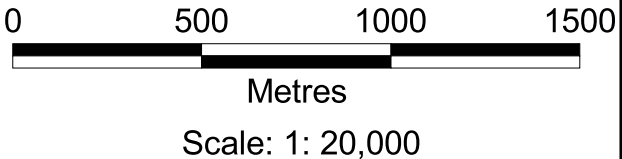


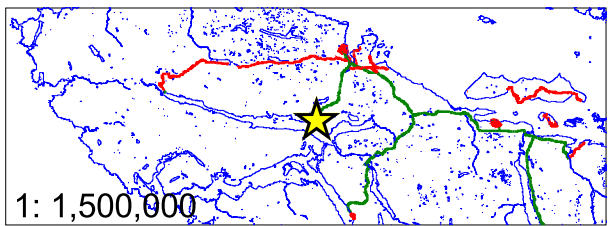
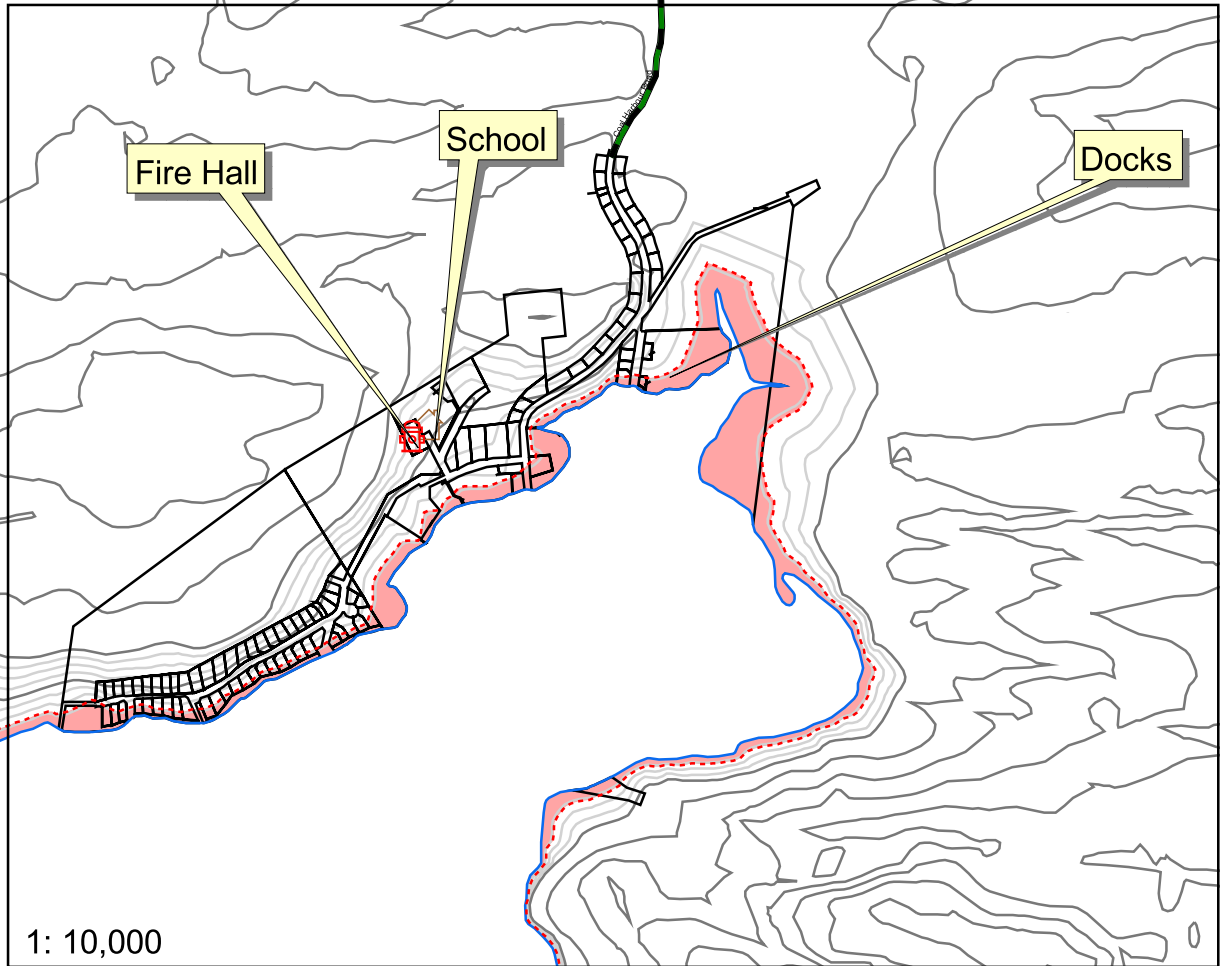
Coal Harbour



RDMW Emergency Planning



- High Water Danger Line
- Cadastral Linework
- Contour lines
 - Major (20m)
 - Minor (5m)
- Shoreline
- Roads
 - Paved
 - Gravel



* This document is an approximate representation of one emergency scenario and is only to be used as a planning tool.

Cadastral information obtained from the RDMW drafting department
Linework and annotation processed from BC Provincial TRIM.

Contour Origin: Mean Sea Level
Danger Zone: 6m above MSL

Strategic Forest Management Inc.
 Drafted by: Travis McDonnell
 Date: Aug 21, 2006
 Map: 1 of 2