

DL 2109

Section 37

Section 36

Section 20

Section 21


Section 9

Rough Bay

SOINTULA





Dickenson Point

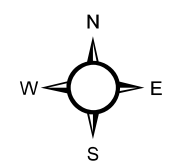
L 1, PI 38420



Regional District of Mount Waddington
Sointula
Civic Address Map

Legend

-  Cadastral Boundaries
-  LRDW Survey Parcels
-  Creeks
-  Roads



0 62.5125 250 375 500
Meters



Updated June 28, 2011

- Church
- Community Hall
- Fire Hall
- Museum Seniors Center Library
- Hotel
- Co-op Department Store
- BC Ferry Landing
- Gov't Wharf & Community Wharf Shed
- Ambulance Station
- Sointula Koti Niemi Cemetary
- Emcon Works Yard
- Medical Clinic
- Harmony Glen Seniors Housing
- Sewage Treatment Plant

- Arnold Grosenick Ballfield and Park
- Bk C
- Bk B
- Bk A